



Notice of Non-key Executive Decision

Subject Heading:	Proposed road closures in Little Gerpins Lane, Rainham – Outcome of the public consultation.
Cabinet Member:	Cllr. Osman Dervish Environment and Community Safety
CMT Lead:	Dipti Patel Assistant Director for Environment
Report Author and contact details:	Musood Karim Engineer Environment 01708 432804 highways@havering.gov.uk
Policy context:	Havering Local Development Framework (2008). Havering Local Implementation Plan 2017/18 Delivery Plan.
Financial summary:	
Relevant OSC:	Environment
Is this decision exempt from being called-in?	No.

The subject matter of this report deals with the following Council Objectives

Communities making Havering	<input checked="" type="checkbox"/>
Places making Havering	<input checked="" type="checkbox"/>
Opportunities making Havering	<input type="checkbox"/>
Connections making Havering	<input checked="" type="checkbox"/>

Part A – Report seeking decision

DETAIL OF THE DECISION REQUESTED AND RECOMMENDED ACTION

This Executive Decision approves permanent road closures in Little Gerpins Lane, Rainham following the completion of a statutory consultation and based on the recommendations of the Council's Highways Advisory Committee held on 7th November 2017.

Details of the measures are contained in the report and are shown on drawing Nos. QQ033-OF-101 and QQ033-OF-102.

AUTHORITY UNDER WHICH DECISION IS MADE

Council's Constitution

Part 3, Section 2.5, paragraph (q) To agree minor matters and urgent or routine policy matters and paragraph (s) to consider recommendations of the Highways Advisory Committee relating to highways and traffic schemes and to make decisions relating to them.

Part 3, Section 2.6, paragraph (y) Portfolios to be assigned to individual Cabinet Members - Highways and Traffic Schemes.

STATEMENT OF THE REASONS FOR THE DECISION

At its meeting held on 7th November 2017 the Highways Advisory Committee (HAC) considered a report (Agenda Item 5) on the proposals (copy attached) and the following recommendations:

That the Committee having considered the report and the representations made recommends to the Cabinet Member for Environment and Community Safety that the following measures are implemented:

The HAC having considered the report (Agenda Item 5) on 7th November 2017, made the following recommendations;

1. Option 1 – The proposals are abandoned with no further action is taken or,
2. Option 2 – The closure of Little Gerpins Lane on a permanent basis is authorised at the following locations:

Non-key Executive Decision

2.1 **North-western side of Little Gerpins Lane, Rainham** (through construction of traffic island) – at its junction with Berwick Pond Road to restrict vehicular traffic with the exception of cyclists, pedestrians and horse riders would be retained. The proposals are shown on drawing No. QQ033-OF-101 and,

2.2 **South-eastern side of Little Gerpins Lane, Rainham** (through removable bollard) – the proposed road closure would be situated approx. 58 metres from the north-western kerb line of Gerpins Lane at its junction with Little Gerpins Lane. This closure would permit access to general traffic, mainly the local occupiers. The proposals are shown on drawing No. QQ033-OF-102.

3. **Implementation of two-way traffic flow**

That Traffic Management Orders are amended as necessary to give effect to recommendations (2.1 and 2.2 as above) by permitting two-way traffic flow in Little Gerpins Lane, between the proposed closure points as shown on drawing Nos. QQ033-OF-101 and QQ033-OF-102.

The HAC having considered the report (Agenda Item 5) on 7th November 2017, and made the following recommendations;

1. That option 2 (Items 2.1 & 2.2 above) and Implementation of two way traffic flow (as in item 3 above) be implemented as advertised.

The decision reflects the recommendations of the HAC and adopts the justification for the decision set out in the report to the HAC.

PRE- DECISION CONSULTATION


None

NAME AND JOB TITLE OF STAFF MEMBER ADVISING THE DECISION-MAKER

Name: Musood Karim

Designation: Engineer

Signature



Date: 10th November 2017

Part B - Assessment of implications and risks

LEGAL IMPLICATIONS AND RISKS

See copy of appended HAC report, 7th November 2017.

FINANCIAL IMPLICATIONS AND RISKS

See copy of appended HAC report, 7th November 2017.

**HUMAN RESOURCES IMPLICATIONS AND RISKS
(AND ACCOMMODATION IMPLICATIONS WHERE RELEVANT)**

See copy of appended HAC report, 7th November 2017.

EQUALITIES AND SOCIAL INCLUSION IMPLICATIONS AND RISKS

See copy of appended HAC report, 7th November 2017.

BACKGROUND PAPERS

None.

Non-key Executive Decision

Part C – Record of decision

I have made this Executive Decision in accordance with authority delegated to me by the Leader of the Council and in compliance with the requirements of the Constitution.

Decision

Proposals agreed.

Details of decision maker

Signed: x



Name: **Cllr. Osman Dervish**

Cabinet Portfolio held: Environment and Community Safety

Date: x

15
17/11/17

Lodging this notice

The signed decision notice must be delivered to the proper officer, Andrew Beesley, Committee Administration Manager, in the Town Hall, Romford.

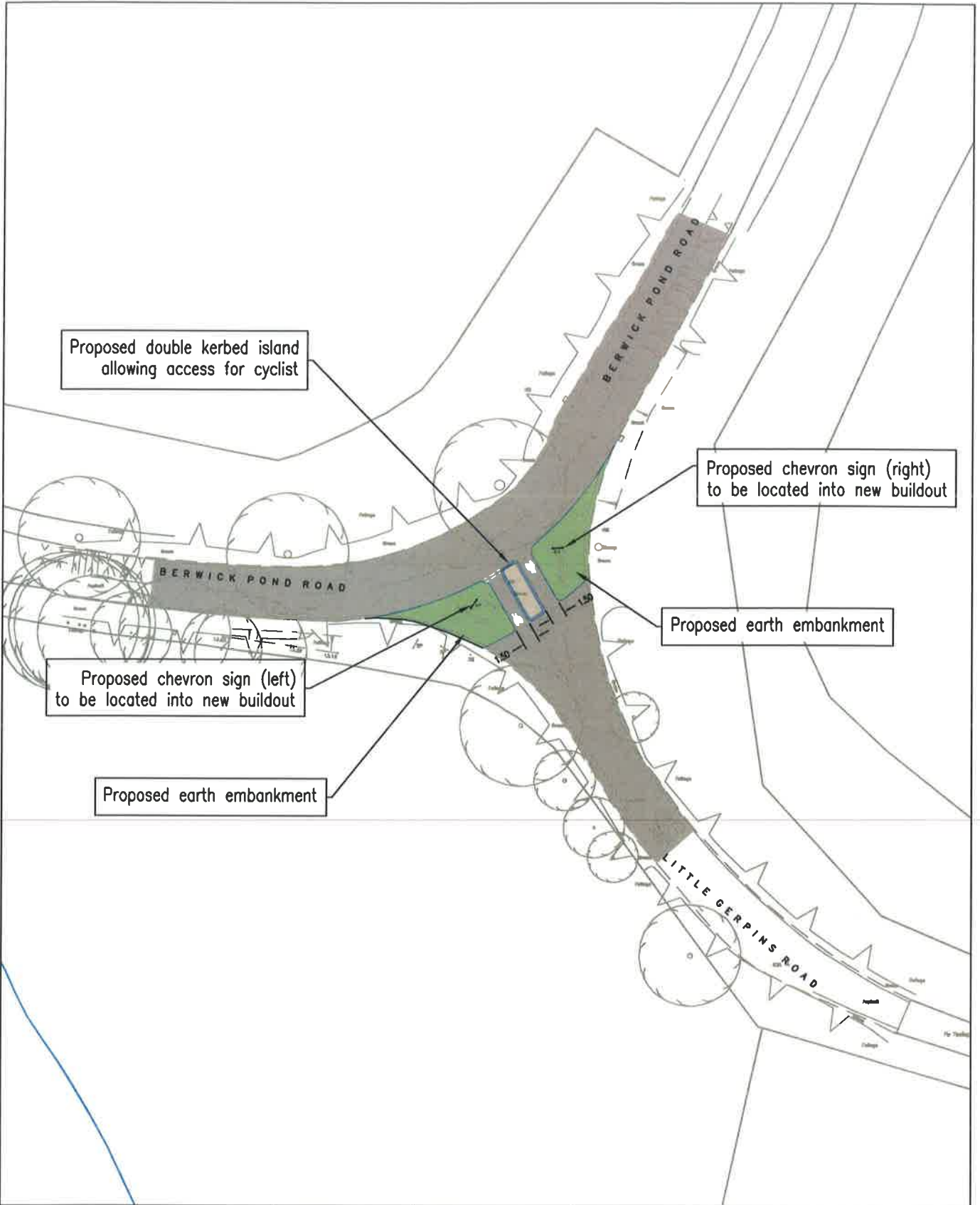
For use by Committee Administration

This notice was lodged with me on

16/11/17

Signed





Proposed double kerbed island allowing access for cyclist

Proposed chevron sign (right) to be located into new buildout

Proposed earth embankment

Proposed chevron sign (left) to be located into new buildout

Proposed earth embankment



PURPOSE PROPOSAL

©COPYRIGHT
This drawing belongs to The London Borough of Havering. Neither the whole nor any part thereof may be reproduced without prior written permission.

Based upon Ordnance Survey Mapping with the permission of the Controller of Her Majesty's Stationary Office © Crown copyright. Unauthorised reproduction infringes Crown copyright and may lead to prosecution or civil proceedings. London Borough of Havering 100024327

JOB TITLE
BERWICK POND ROAD &
LITTLE GERPINS ROAD JUNCTION

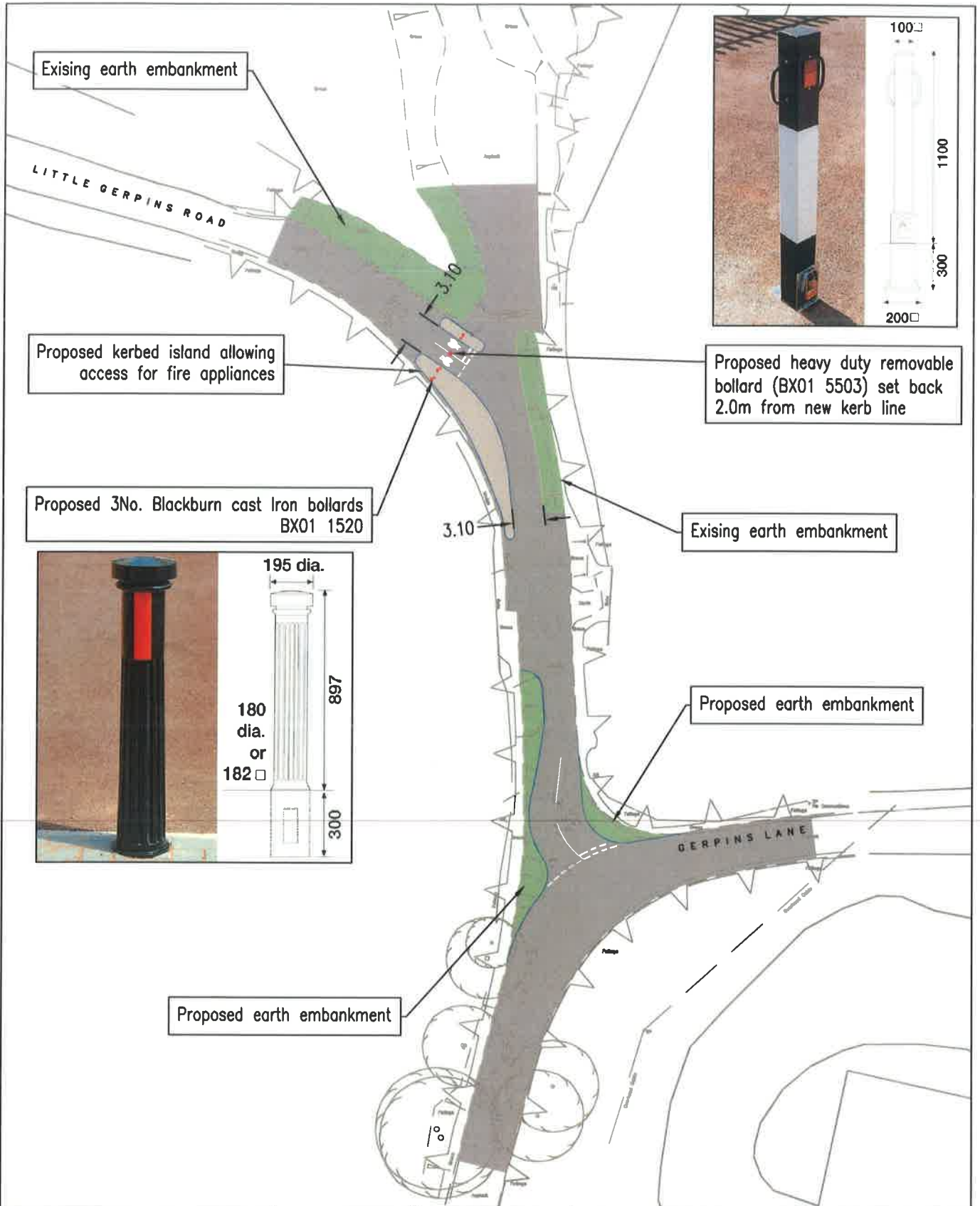
DRAWING TITLE
PROPOSED MEASURES

DRAWN BY RP	CHECKED BY TQ	APPROVED BY MLP
-----------------------	-------------------------	---------------------------

SCALE (AT A4 SIZE) 1:500	DATE 08.06.17	DRAFT <input type="checkbox"/>	ISSUE <input checked="" type="checkbox"/>
------------------------------------	-------------------------	--	---

ACAD REF:	DRAWING No QQ033-OF-101	REV 0
------------------	-----------------------------------	-----------------

REVISION	AMENDMENT	DATE
0	INITIAL ISSUE	08.06.17



Proposed heavy duty removable bollard (BX01 5503) set back 2.0m from new kerb line

Proposed 3No. Blackburn cast Iron bollards BX01 1520



Proposed earth embankment

Existing earth embankment

Proposed earth embankment

		PURPOSE		PROPOSAL	
		©COPYRIGHT This drawing belongs to The London Borough of Havering. Neither the whole nor any part thereof may be reproduced without prior written permission. Based upon Ordnance Survey Mapping with the permission of the Controller of Her Majesty's Stationary Office @ Crown copyright. Unauthorised reproduction infringes Crown copyright and may lead to prosecution or civil proceedings. London Borough of Havering 100024327			
JOB TITLE LITTLE GERPINS ROAD & GERPINS LANE JUNCTION		DRAWN BY RP		CHECKED BY TQ	
DRAWING TITLE PROPOSED MEASURES		APPROVED BY MLP			
SCALE (AT A4 SIZE) 1:500	DATE 08.06.17	DRAFT	ACAD REF:	DRAWING No QQ033-OF-102	REV A
	ISSUE	Sheet Size: A4 (210x297)			
		REVISION		0 INITIAL ISSUE	
		AMENDMENT		08.06.17	
				DATE	